

Snohomish County

Countywide

No Shooting Areas






County Code, Chapter 10.12

LEGEND

















County No Shooting Designated Areas:

Includes all county owned park property, gravel pits, sanitary landfills, and garbage disposal sites, now located or hereafter located in Snohomish County.

Note: For incorporated city areas refer to the city ordinance.

-  No Shooting Areas
-  Open During Hunting Season - Shotgun Only
-  Snohomish County Parks and Park Lands
-  Transfer Stations and Landfills
-  County Owned Gravel Pits

General Reference Features:

-  Water Bodies
-  Incorporated Cities
-  City Parks
-  City & Private Golf Courses
-  Washington State Parks
-  National Forest
-  Dept. of Defense
-  Urban Growth Area Boundary
-  Incorporated City Boundary
-  County Boundary
-  Tulalip Reservation Boundary
-  Petroleum Pipelines
-  Everett Water Transmission Lines
-  Fire Stations
-  Schools
-  Hospitals

Snohomish County disclaims any warranty of merchantability or warranty of fitness of this map for any particular purpose, either express or implied. No representation or warranty is made concerning the accuracy, currency, completeness or quality of data depicted on this map.

Any user of this map assumes all responsibility for use thereof, and further agrees to hold Snohomish County harmless from and against any damage, loss, or liability arising from any use of this map.

This map is a graphic representation derived from the Snohomish County Geographic Information System. It does not represent survey accuracy. This map is based on the best available information as of the date shown on the map.

W:\plng\carto\districts\no_shoot\current\noshoot70.aml

Produced by Snohomish County Department of Planning and Development Services, Planning Division, Cartography/GIS Team.



This Map Revised:
June 29, 2007

